

Appendix C:

Cultural Resources Supporting Information

THIS PAGE INTENTIONALLY LEFT BLANK



Photograph 1: Overview of the project site from the northwest corner. View East.



Photograph 2: Overview of the project site from the northwest corner. View Southeast.



Photograph 3: Overview of the project site from the northwest corner. View South.



Photograph 4: Overview of the project site from the northeast corner. View south.



Photograph 5: Overview of the project site from the northeast corner. View west.



Photograph 6: Overview of east façade of property. View West.



Photograph 7: Overview of the project site from the southeast corner. View north.



Photograph 8: Overview of the project site from the Southeast corner. View west.



Photograph 9: Overview of the project site from the southwest corner. View north.



Photograph 10: Overview of the project site from the southwest corner. View east.



Photograph 11: Overview of the project site from the southwest corner. View West.



Photograph 12: Overview of southern façade of "East" building. View North.



Photograph 13: Overview of Southwest façade of "East" building. View North.



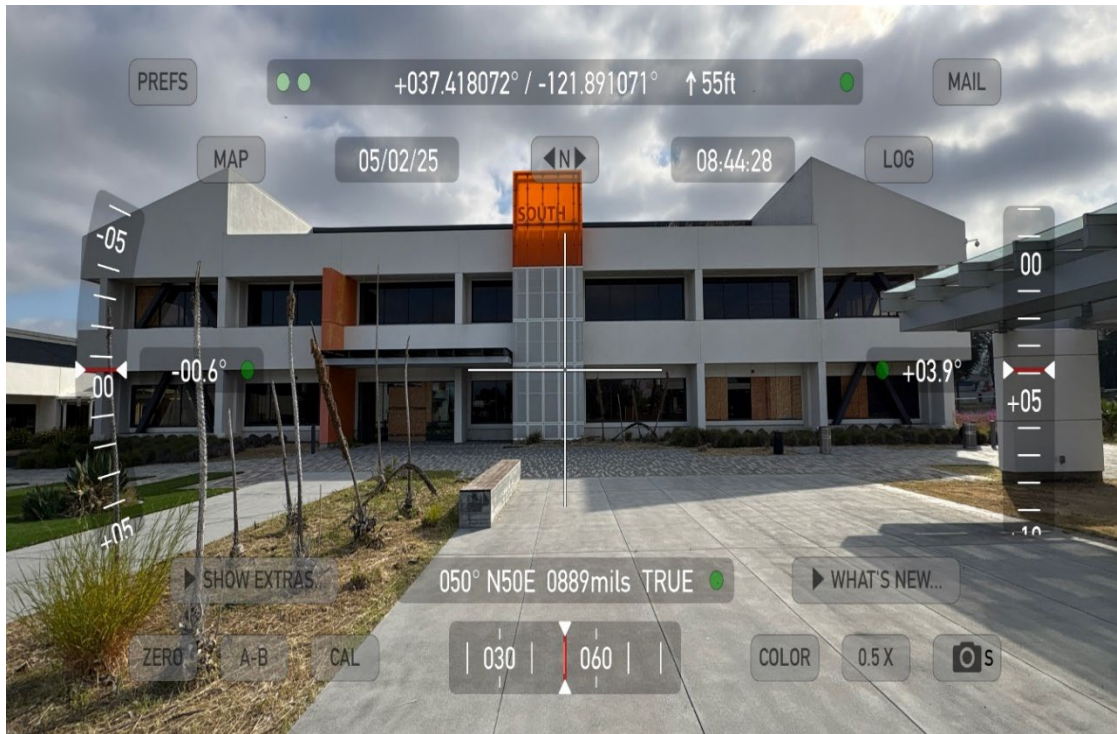
Photograph 14: Overview of Northwest Façade of "East" building. View East



Photograph 15: Overview of East façade of “East” building. View West.



Photograph 16: Overview of North Façade of “East” building. View Southeast



Photograph 17: Overview of West façade of "South" building. View East.



Photograph 18: Overview of North Façade of "South" building. View Southeast



Photograph 19: Overview of South façade of “South” building. View Northwest.



Photograph 20: Overview of East Façade of “South” building. View Southwest



Photograph 21: Overview of South façade of "West" building. View North.



Photograph 22: Overview of Southeast Façade of "West" building. View Southwest



Photograph 23: Overview of Northeast façade of "West" building. View Southwest.



Photograph 24: Overview of North Façade of "West" building. View Southeast



Photograph 25: Overview of West façade of “West” building. View East.



Photograph 26: Overview of South Façade of “North” building. View Northwest



Photograph 27: Overview of East façade of "North" building. View North.



Photograph 28: Overview of Northeast Façade of "North" building. View Southeast



Photograph 29: Overview of North façade of “North” building. View Southwest.



Photograph 30: Overview of circular storage building attached to Northwest Façade of “North” building. View Northeast



Photograph 31: Grass field with Disc Golf course on Southeast corner of the Project Area



Photograph 32: Overview of Volleyball court with amphitheater and a gas firepit, Southeast of “West” Building,
View West

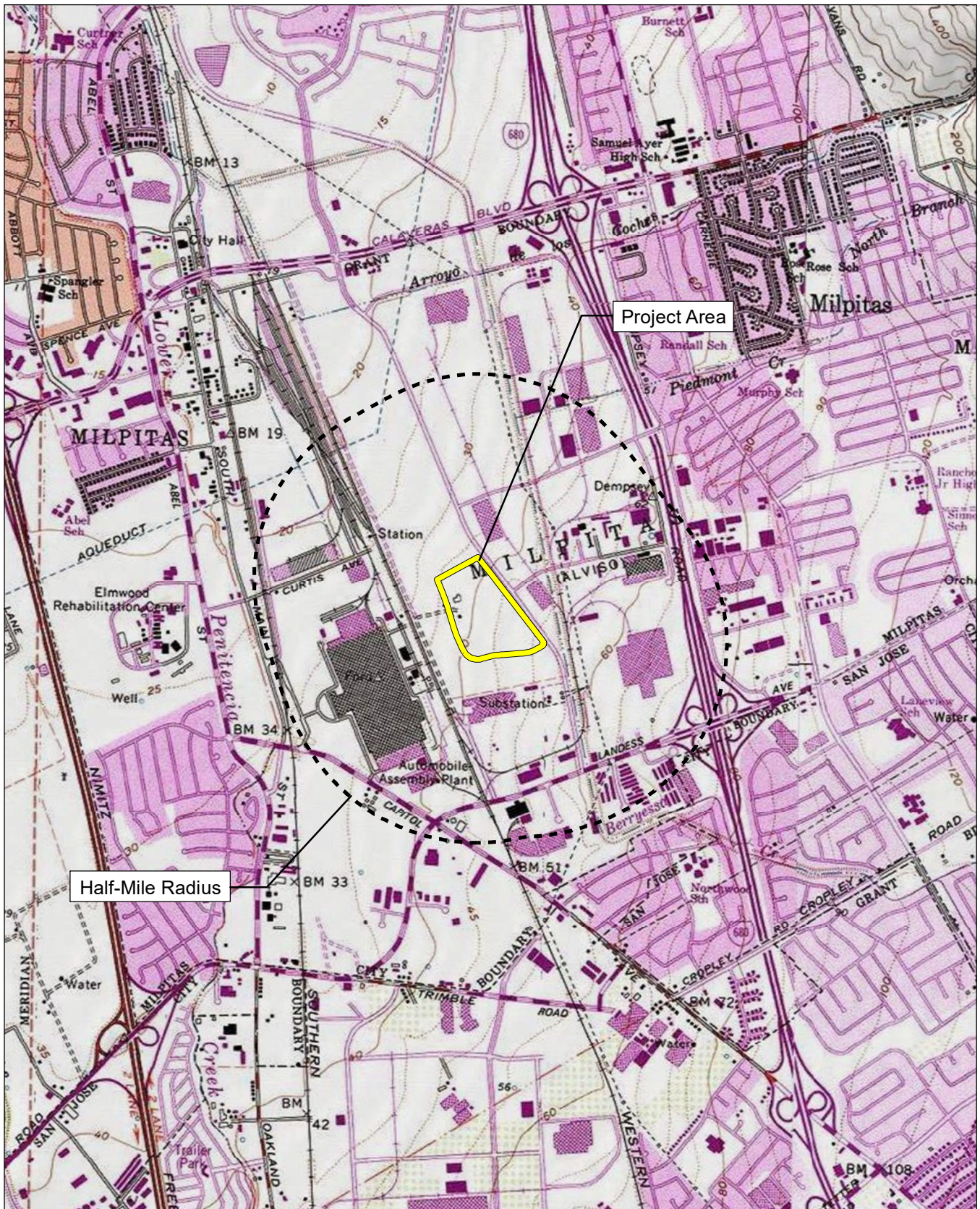


Photograph 33: Overview of horseshoe court between the "West" and "South" Buildings. Viewing North

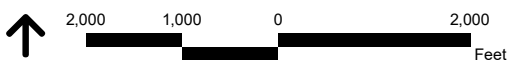


Photograph 34: Overview of concrete Cornhole boards, Southwest of "East" building. View North.

THIS PAGE INTENTIONALLY LEFT BLANK



Radius Source: USGS Milpitas 7.5' Quadrangle / T06S R01E Sec 7, 8, 17, 18
Project Site Source: USGS Milpitas 7.5' Quadrangle / T06S R01E Sec 8, 17



Record Search Map

Resource Detail: P-43-000588

Identifying information

Primary No.: P-43-000588

Trinomial: CA-SCL-000593

Name: Berryessa Creek Site

Other IDs:	Type	Name
	Resource Name	Berryessa Creek Site
	Other	Ca-SCL-593
	OTIS Resource Num	597935

Cross-refs:

Attributes

Resource type: Site

Age: Prehistoric

Information base: Survey, Excavation

Attribute codes: AP09 (Burials); AP15 (Habitation debris)

Disclosure: Not for publication

Collections: Yes

Accession no(s): Berryessa Site

Facility: ARM

General notes

Recording events

	Date	Recorder(s)	Affiliation	Notes
a	4/3/1986	R. Stradford, R. Cartier	US Army Corps; Archaeological Resource Management	From S-8115
b	11/7/2017	Tim Spillane	Cogstone Resource Management	Update with boundary change. From S-54585.

Associated reports

Report No.	Year	Title	Affiliation
S-008115	1986	Burial Recovery at Berryessa Creek in the City of Milpitas, County of Santa Clara.	Archeological Resource Management
S-014230	1992	Evaluation of Archaeological Resources for the San Jose/Santa Clara Nonpotable Water Reclamation Project	Archaeological Resource Management
S-015929	1993	Cultural Resource Evaluation of the Milpitas Boulevard Overcrossing Project Located in the City of Milpitas, County of Santa Clara	Archaeological Resource Management
S-015947	1994	Archaeological Testing, Milpitas Boulevard Overcrossing Project, Located in the City of Milpitas, County of Santa Clara	Archaeological Resource Management
S-016394	1994	Recorded Archaeological Resources in Santa Clara County, California (Plotted on the BARCLAY 1993 LoCaide Atlas)	Basin Research Associates, Inc.
S-023105	1999	Historic Properties Affected or Potentially Affected by the South Bay Water Recycling Program "Package 1" Segments SC 1, SC 3, SC 5, M 2, M 3, M 4, M 5 & SJ/C 1, Cities of Milpitas, San Jose, Santa Clara, and Sunnyvale, Santa Clara County (letter report)	Basin Research Associates, Inc.
S-049780	2017	San Francisco Bay-Delta Regional Context and Research Design for Native American Archaeological Resources, Caltrans District 4	California Department of Transportation, District 4
S-053849	2010	Historic Properties Survey Report and Finding of Effect, Berryessa Creek Project, Cities of San Jose and Milpitas, Santa Clara County, California, Contract No.: W912PL-07-D-0048, Task Order No.: CM08	Basin Research Associates, Inc.

Resource Detail: P-43-000588

S-054585	2017	Burial Recovery and Archaeological Monitoring Compliance Report for the Upper Berryessa Flood Channel Improvements Project, Milpitas, Santa Clara County, California	Cogstone
----------	------	--	----------

Location information

County: Santa Clara
USGS quad(s): Milpitas
Address:
PLSS:
UTMs: Zone 10 598600mE 4141350mN NAD27 (4/3/1986)

Management status

<i>OTIS ID</i>	<i>Prop. ID</i>	<i>OHP Unit</i>	<i>Unit Activity ID</i>	<i>Status</i>	<i>Criteria</i>	<i>Evaluator</i>	<i>Date</i>
597935		Review and Com	SCL-000593	2S2		Dwight Du	1/25/2012

Database record metadata

<i>Date</i>	<i>User</i>	
<i>Entered:</i> 4/1/2005	icrds	
<i>Last modified:</i> 3/6/2024	YanagiG	
<i>IC actions:</i> <i>Date</i>	<i>User</i>	<i>Action taken</i>
2/5/2024	hercherj	processed DPR Record update (Spillane 11/7/2017)
4/1/2005	jay	Appended records from discontinued ICRDS.
2/28/2024	hercherj	Updated Spillane GIS boundary change GIS: JH_Batch_04
3/6/2024	YanagiG	Verified.
2/27/2024	YanagiG	Previous GIS by FEMA; verification by unknown person, unknown date. Spillane update requires boundary change. Record status = Database Complete.

Record status: Verified

Resource Detail: P-43-001816

Identifying information

Primary No.: P-43-001816

Trinomial: CA-

Name: Great Mall of the Bay Area Building

<i>Other IDs:</i>	<i>Type</i>	<i>Name</i>
	Other	Old Ford Motor Assembly Plant
	OHP Property Numb	161552
	OHP PRN	FCC060215F
	Resource Name	Great Mall of the Bay Area Building

Cross-refs:

Attributes

Resource type: Building

Age: Historic

Information base: Survey, Analysis, Other

Attribute codes: HP06 (1-3 story commercial building)

Disclosure: Unrestricted

Collections: No

Accession no(s):

Facility:

General notes

Recording events

<i>Date</i>	<i>Recorder(s)</i>	<i>Affiliation</i>	<i>Notes</i>
1/1/2006	Dana E. Supernowicz	Historic Resource Associates	

Associated reports

<i>Report No.</i>	<i>Year</i>	<i>Title</i>	<i>Affiliation</i>
S-031212	2006	Collocation ("CO") Submission Packet, FCC Form 621, Great Mall, SF-15051	Archaeological Resources Technology

Location information

County: Santa Clara

USGS quad(s): Milpitas

<i>Address:</i>	<i>Address</i>	<i>City</i>	<i>Assessor's parcel no.</i>	<i>Zip code</i>
	459 Great Mall Drive	Milpitas	086-24-055	95035

PLSS:

UTMs:

Management status

Database record metadata

<i>Date</i>	<i>User</i>	
<i>Entered:</i> 11/16/2006	liz	
<i>Last modified:</i> 12/18/2024	willoughbyl	
<i>IC actions:</i>	<i>Date</i>	<i>User</i>
	9/13/2010	jordanl
	8/30/2016	paganob
	5/11/2020	hagell
<i>Record status:</i> Verified		

Resource Detail: P-43-002654

Identifying information

Primary No.: P-43-002654

Trinomial: CA-SCL-000945H

Name: Western Pacific Railroad

<i>Other IDs:</i>	<i>Type</i>	<i>Name</i>
Other		Western Pacific Railroad San Jose Branch - Warm Springs Yard to Santa Clara Street
Other		BC-T1; Union Pacific RR Trestle at Berryessa Creek
Other		Map Reference #01-07
Resource Name		Western Pacific Railroad

Cross-refs: Physically overlaps or intersects 43-001010

Extends into another county as 01-002190

Attributes

Resource type: Structure, Site

Age: Historic

Information base: Survey

Attribute codes: AH07 (Roads/trails/railroad grades); HP11 (Engineering structure); HP19 (Bridge)

Disclosure: Unrestricted

Collections: No

Accession no(s):

Facility:

General notes

Recording events

	<i>Date</i>	<i>Recorder(s)</i>	<i>Affiliation</i>	<i>Notes</i>
a	7/23/2002	C. McMorris, A. Blosser	JRP	
b	9/18/2013	Jerry Fuentes	US Army Corps of Engineers	
c	2/7/2014	Dean M. Duryea Jr.	Satistical Research, Inc	

Associated reports

<i>Report No.</i>	<i>Year</i>	<i>Title</i>	<i>Affiliation</i>
S-038390	2011	Cultural Resources Inventory of the Silicon Valley Berryessa Extension, Gas and Electric Distribution Relocation Project, Santa Clara County, California	Far Western Anthropological Research Group, Inc.
S-057394	2022	Historic Property Survey Report for the San Jose Bikeways Project, 4-SCC, STPL 5005 (169), City of San Jose	Anthropological Studies Center; JRP Historical Consulting, LLC.

Location information

County: Santa Clara

USGS quad(s): Milpitas, San Jose East, San Jose West

Address:

PLSS:

UTMs:

Management status

Database record metadata

<i>Date</i>	<i>User</i>	
<i>Entered:</i> 6/14/2012	hagell	
<i>Last modified:</i> 5/11/2020	hagell	
<i>IC actions:</i>	<i>Date</i>	<i>User</i> <i>Action taken</i>
	2/15/2016	neala added trinomial
<i>Record status:</i>	Verified	

Resource Detail: P-43-003005

Identifying information

Primary No.: P-43-003005

Trinomial: CA-SCL-000928

Name: Milpitas Great Mall Site

Other IDs: *Type* *Name*

Resource Name Milpitas Great Mall Site

Cross-refs:

Attributes

Resource type: Site

Age: Prehistoric

Information base: Excavation, Other

Attribute codes: AP09 (Burials)

Disclosure: Not for publication

Collections: Yes

Accession no(s):

Facility:

General notes

Recording events

<i>Date</i>	<i>Recorder(s)</i>	<i>Affiliation</i>	<i>Notes</i>
1/28/2014	Phil Kaijankoski	FWARG	

Associated reports

<i>Report No.</i>	<i>Year</i>	<i>Title</i>	<i>Affiliation</i>
S-049780	2017	San Francisco Bay-Delta Regional Context and Research Design for Native American Archaeological Resources, Caltrans District 4	California Department of Transportation, District 4

Location information

County: Santa Clara

USGS quad(s): Milpitas

Address:

PLSS:

UTMs: Zone 10 597863mE 4141496mN NAD83

Management status

Database record metadata

<i>Date</i>	<i>User</i>
<i>Entered:</i> 3/14/2014	grahams
<i>Last modified:</i> 12/12/2019	hagell
<i>IC actions:</i>	
<i>Record status:</i> Verified	

Resource Detail: P-43-003493

Identifying information

Primary No.: P-43-003493

Trinomial: CA-

Name: 512 Capitol Ave.

Other IDs:	Type	Name
Resource Name		512 Capitol Ave.
OHP Property Numb		072041
OHP PRN		UMTA891122A
OHP PRN		DOE-43-91-0002-0000

Cross-refs:

Attributes

Resource type: Building

Age: Historic

Information base: Survey

Attribute codes: HP02 (Single family property)

Disclosure: Unrestricted

Collections: No

Accession no(s):

Facility:

General notes

Recording events

Date	Recorder(s)	Affiliation	Notes
3/1/1991	Mark Brack	Archaeological/Historical Consultants	

Associated reports

Report No.	Year	Title	Affiliation
S-012294	1990	Archaeological Survey Report, Tasman Corridor Project, Santa Clara County, California	Archaeological/Historical Consultants

Location information

County: Santa Clara

USGS quad(s): Milpitas

Address: Address	City	Assessor's parcel no.	Zip code
512 Capitol Ave.	Sunnyvale	086-037-004	

PLSS:

UTMs:

Management status

Database record metadata

Date	User	Action taken
Entered: 5/9/2016	paganob	
Last modified: 12/18/2024	willoughbyl	
IC actions: Date	User	
5/9/2016	paganob	Assigned primary number using import tool.
Record status: Verified		

Report List

Report No.	Other IDs	Year	Author(s)	Title	Affiliation	Resources
S-000848	Agency Nbr - Contract AA550-CT6-52	1976	David A. Fredrickson	A Summary of Knowledge of the Central and Northern California Coastal Zone and Offshore Areas, Vol. III, Socioeconomic Conditions, Chapter 7: Historical & Archaeological Resources	The Anthropology Laboratory, Sonoma State College; Winzler & Kelly Consulting Engineers	
S-003453	Voided - E-165 MNT	1950	Roy Meadows, Roy Martin, and Ann Fisher	Notes on the Carmel Indians (notes taken from Roy Meadows and Roy Martin on March 4th, 1950); and Southern Costanoan-Esselen Notes (notes taken from Ann Fisher on March 4th, 1950)		
S-004259	Voided - E-120 SCL	1976	Stephen A. Dietz	A records search and archaeological reconnaissance for the proposed Sinclair Frontage Road reconstruction in Milpitas, California (letter report)		
S-004296	Voided - E-159 SCL	1975		Report of the Archaeological Reconnaissance of the Proposed South Bay Industrial Center, Santa Clara County, California	Archaeological Consulting and Research Services, Inc.	
S-004428	Voided - E-300 SCL	1975		HUD Community Development Block Grant: Cultural Resources	Archaeological Consulting & Research Services, Inc.	43-000346, 43-001468
S-004754	Voided - E-643 SCL	1973	Thomas M. King and Linda King	Visual Inventory of Historic and Archaeological Sites, San Jose, California	Santa Clara County Archaeological Society	
S-004772	Voided - E-661 SCL	1973	Thomas L. Jackson, Miley P. Holman, and Stephen A. Dietz	An Archaeological Reconnaissance of the Santa Clara County Flood Control and Water District East Zone Flood Control Project	Adan E. Treganza Anthropology Museum, California State University, San Francisco	43-000022, 43-000056, 43-000057, 43-000068, 43-000072, 43-000080
S-005259	Voided - E-733 SCL	1979	Ann Hines, Pauline Pace, and Gail Woolley	Santa Clara County Heritage Resource Inventory	Santa Clara County Historical Heritage Commission	
S-005260	Voided - E-734 SCL	1978	Joseph C. Winter	Tamien - 6000 Years in an American City		43-000141
S-005272	Voided - E-747 SCL	1932	Jan Otto Marius Broek	The Santa Clara Valley, California: A Study in Landscape Changes		
S-006164	IC Record Search Nbr - 6080-1582-J; Voided - S-6165	1983		Cultural Resource Evaluation of the Lands of Lincoln Property Company on Milpitas Blvd. in the City of Milpitas, Santa Clara County, CA	Archeological Resource Management	
S-006164a		1983		Subsurface Archaeological Testing of the Lands of Lincoln Property Company on Milpitas Blvd in the City of Milpitas, Santa Clara County, CA.	Archeological Resource Management	

Report List

Report No.	Other IDs	Year	Author(s)	Title	Affiliation	Resources
S-006512		1984	Miley Paul Holman	Cali-Hunco (McCandless) Project Area, Milpitas, Archaeological Reconnaissance (letter report)	Holman & Associates	
S-006525		1984	Robert Cartier	Cultural Resource Evaluation of the Lincoln Property Company Development on Landess Avenue and Dempsey Road in Milpitas, County of Santa Clara	Archeological Resource Management	

Report List

Report No.	Other IDs	Year	Author(s)	Title	Affiliation	Resources
S-007483		1985	Albert B. Elsasser, R. L. Anastasio, J. C. Bard, C. I. Busby, D. M. Garaventa, S. A. Guedon, E. L. Moore, K. M. Nissen, and M. E. Tannam	Revised Data Recovery Plan, Part I: Review of the Prehistory of the Santa Clara Valley Region as Part of the Guadalupe Transportation Corridor Compliance with 36 CFR Part 800	Basin Research Associates, Inc.	35-000013, 35-000025, 35-000026, 35-000036, 41-000080, 43-000019, 43-000021, 43-000022, 43-000023, 43-000026, 43-000051, 43-000052, 43-000057, 43-000058, 43-000061, 43-000062, 43-000064, 43-000067, 43-000071, 43-000072, 43-000073, 43-000074, 43-000075, 43-000080, 43-000081, 43-000082, 43-000083, 43-000084, 43-000085, 43-000086, 43-000087, 43-000089, 43-000092, 43-000096, 43-000097, 43-000098, 43-000120, 43-000124, 43-000132, 43-000133, 43-000138, 43-000139, 43-000140, 43-000141, 43-000142, 43-000143, 43-000145, 43-000146, 43-000147, 43-000148, 43-000149, 43-000153, 43-000159, 43-000175, 43-000189, 43-000201, 43-000205, 43-000207, 43-000214, 43-000215, 43-000217, 43-000220, 43-000221, 43-000222, 43-000223, 43-000225, 43-000226, 43-000227, 43-000228, 43-000229, 43-000230, 43-000232, 43-000233, 43-000234, 43-000237, 43-000239, 43-000240, 43-000242, 43-000244, 43-000246, 43-000247, 43-000249, 43-000251, 43-000252, 43-000255, 43-000256, 43-000257, 43-000258, 43-000259, 43-000266, 43-000267, 43-000276, 43-000277, 43-000281, 43-000284, 43-000294, 43-000295, 43-000300, 43-000302, 43-000303, 43-000304, 43-000308, 43-000310, 43-000317, 43-000319, 43-000320, 43-000321, 43-000325, 43-000346, 43-000349, 43-000360, 43-000369, 43-000370, 43-000377, 43-000378, 43-000379, 43-000410, 43-000411, 43-000414, 43-000422, 43-000423, 43-000448, 43-000451, 43-000458, 43-000459, 43-000460, 43-000465, 43-000485, 43-000502, 43-000504, 43-000965, 43-001002, 43-001008, 43-001015

Report List

Report No.	Other IDs	Year	Author(s)	Title	Affiliation	Resources
S-008115		1986	Robert Cartier, Lorna Pierce, Francoise Sweeney, and Glory Anne Laffey	Burial Recovery at Berryessa Creek in the City of Milpitas, County of Santa Clara.	Archeological Resource Management	43-000588
S-008585	Voided - E-1086 SCL	1974	Thomas King, Gary Berg, Patricia Hickman, Richard Hastings, Chester D. King, Katherine Flynn, and William Roop	Archaeological Element, Environmental Impact Report on the San Felipe Water Distribution System	Archaeological Resource Service	
S-009462		1977	Teresa Ann Miller	Identification and Recording of Prehistoric Petroglyphs in Marin and Related Bay Area Counties	San Francisco State University	07-000323, 21-000087, 21-000376, 21-000378, 21-000379, 21-000380, 21-000381, 21-000382, 21-000383, 21-000384, 21-000386, 21-000387, 21-000388, 21-000389, 21-000390, 21-000391, 21-000392, 21-000393, 21-000394, 21-000395, 21-000396, 21-000397, 21-000398, 21-000399, 21-000400, 21-000401, 21-000402, 21-000546, 23-000434, 23-000789, 23-000790, 49-000629, 49-000785, 49-000787
S-009583		1978	David W. Mayfield	Ecology of the Pre-Spanish San Francisco Bay Area	San Francisco State University	
S-009718	Other - Santa Clara Calley Water District #6080-87-462	1988	Robert Cartier	Cultural Resource Evaluation of the Proposed Milpitas Pipeline Alignment in the Cities of San Jose and Milpitas, County of Santa Clara	Archeological Resource Management	
S-010200		1988	David Chavez, Sally B. Woodbridge, and Jan M. Hupman	Cultural Resources Evaluation for the Fremont-South Bay Corridor Study: Alternatives Analysis, Alameda and Santa Clara Counties, California	David Chavez & Associates	01-000117, 43-000030, 43-000032, 43-000040, 43-000046, 43-000047, 43-000048, 43-000049, 43-000057, 43-000139, 43-000369, 43-000421, 43-000473
S-010574		1989		Cultural Resource Evaluation of Reach 3 of the Proposed Milpitas Pipeline Alignment in the City of Milpitas, County of Santa Clara	Archaeological Resource Management	
S-011360	Caltrans - 04216-113650; Voided - S-11361	1989	Glory Anne Laffey	Historic Architectural Survey Report for Tasman Drive Extension/Interchange Project, 4-SCL-880 21.3/22.3 04 216-113650	Archaeological Resource Management	43-000057, 43-000623, 43-000624, 43-003504, 43-003537, 43-003538, 43-003548, 43-003723, 43-003724

Report List

Report No.	Other IDs	Year	Author(s)	Title	Affiliation	Resources
S-011360a		1985	Kathryn Gualtieri and Bruce E. Cannon	I-880 - Tasman Drive Interchange	California Office of Historic Preservation; U.S. Department of Transportation, Federal Highway Administration	
S-011360b		1989	Robert Cartier	Extended Phase I and Phase II Archaeological Report for Tasman Drive Extension/Interchange Project, 4-SCL-880 21.3/22.3 04 216-113650	Archaeological Resource Management	
S-011360c		1985		Historic Properties Survey Report, 04-SCI- 880, 21.3/22.3, 04216-113650, Proposed Tasman Drive Connection to Route 880 (Formerly 17), Santa Clara County	California Department of Transportation	
S-011360d		1984	J.A. McManus	Archaeological Survey Report for a Proposed Widening Project, 4-SCI-17, P.M. 21.3/22.3, 04216-113650	California Department of Transportation	
S-011360e		1985	Margaret L. Buss	Negative Archaeological Survey Report, 04- SCI-880, P.M. 21.3/22.3, 4216-113650, Addendum #1	California Department of Transportation	
S-011396		1989		Technical Report of Cultural Resources Studies for the Proposed WTG-WEST, Inc., Los Angeles to San Francisco and Sacramento, California: Fiber Optic Cable Project	BioSystems Analysis, Inc.	27-000819, 27-001444, 27-001445, 27-001446, 27-003235, 27-003236, 35-000036, 35-000053, 35-000151, 35-000152, 35-000153, 35-000154, 35-000167, 35-000168, 41-000009, 41-000105, 41-000169, 41-000172, 41-000230, 41-000231, 41-000410, 43-000024, 43-000028, 43-000042, 43-000050, 43-000178, 43-000179, 43-000180, 43-000181, 43-000182, 43-000183, 43-000184, 43-000189, 43-000245, 43-000247, 43-000248, 43-000388, 43-000449, 43-000456, 43-000595, 43-000619, 43-001001, 43-001010, 43-001059

Report List

Report No.	Other IDs	Year	Author(s)	Title	Affiliation	Resources
S-012294	OHP PRN - UMTA890407A; OHP PRN - UMTA891122A; Voided - S-12468; Voided - S-12803; Voided - S-14070; Voided - S-32340	1990	Suzanne Baker and Laurence H. Shoup	Archaeological Survey Report, Tasman Corridor Project, Santa Clara County, California	Archaeological/Historical Consultants	43-000030, 43-000032, 43-000040, 43-000046, 43-000047, 43-000048, 43-000049, 43-000057, 43-000421, 43-000623, 43-000706, 43-000707, 43-000708, 43-000710, 43-000711, 43-000712, 43-000713, 43-000714, 43-000715, 43-000716, 43-000717, 43-003443, 43-003444, 43-003445, 43-003446, 43-003447, 43-003448, 43-003449, 43-003450, 43-003451, 43-003452, 43-003453, 43-003454, 43-003455, 43-003456, 43-003457, 43-003458, 43-003459, 43-003460, 43-003461, 43-003462, 43-003463, 43-003464, 43-003465, 43-003466, 43-003467, 43-003468, 43-003469, 43-003470, 43-003471, 43-003472, 43-003473, 43-003474, 43-003475, 43-003476, 43-003477, 43-003478, 43-003479, 43-003480, 43-003481, 43-003482, 43-003483, 43-003484, 43-003485, 43-003486, 43-003487, 43-003488, 43-003489, 43-003490, 43-003491, 43-003492, 43-003493, 43-003494, 43-003495, 43-003496, 43-003497, 43-003498, 43-003499, 43-003500, 43-003501, 43-003502, 43-003503, 43-003504, 43-003505
S-012294a		1991	Suzanne Baker and Laurence H. Shoup	Final Report, Archaeological Survey Report, Tasman Corridor Project, Santa Clara County, California	Archaeological/Historical Consultants	
S-012294b		1991	Mark Brack, Laurence H. Shoup, and Suzanne Baker	Historic Architectural Survey Report, Tasman Corridor Project, Santa Clara County, California	Archaeological/Historical Consultants	
S-012294c		1991	Suzanne Baker	Final Report, Addendum to Archaeological Survey Report, Tasman Corridor Project, Santa Clara County, California: Archaeological Testing at CA-SCL-20	Archaeological/Historical Consultants	
S-012294d		1992		Finding of Effect for the Tasman Corridor Light Rail Project	Archaeological/Historical Consultants; Woodward- Clyde Consultants	

Report List

Report No.	Other IDs	Year	Author(s)	Title	Affiliation	Resources
S-012294e		1991	Kathryn Gualtieri, Steade R. Craig, Daniel Abeyta, and Roy Molseed	UMTA891122A; UMTA890407A; Tasman Corridor, Santa Clara County; Santa Clara Valley Transportation Authority	California Office of Historic Preservation; Santa Clara Valley Transportation Authority	
S-012438		1990	David Chavez and Jan M. Hupman	Cultural Resources Evaluation for the Proposed Santa Clara County BART Extension Corridor	David Chavez and Associates	43-000369, 43-000473, 43-001010
S-013200		1991	Donna M. Garaventa, Colin I. Busby, Sondra A. Jarvis, and David G. Brittin	Cultural Resources Assessment for the Santa Clara County Transportation Plan - T2010 EIR	Basin Research Associates, Inc.	43-000019, 43-000024, 43-000025, 43-000026, 43-000030, 43-000031, 43-000032, 43-000040, 43-000046, 43-000047, 43-000048, 43-000049, 43-000058, 43-000085, 43-000106, 43-000137, 43-000139, 43-000141, 43-000149, 43-000175, 43-000178, 43-000179, 43-000180, 43-000181, 43-000182, 43-000183, 43-000184, 43-000189, 43-000192, 43-000210, 43-000211, 43-000245, 43-000246, 43-000247, 43-000248, 43-000259, 43-000260, 43-000303, 43-000334, 43-000338, 43-000341, 43-000345, 43-000354, 43-000361, 43-000365, 43-000369, 43-000382, 43-000391, 43-000395, 43-000398, 43-000404, 43-000412, 43-000415, 43-000418, 43-000421, 43-000444, 43-000449, 43-000455, 43-000462, 43-000468, 43-000472, 43-000474, 43-000476, 43-000483, 43-000555, 43-000558, 43-000565, 43-000566, 43-000573, 43-000601, 43-000614, 43-000624, 43-000626, 43-001001, 43-001010, 43-001013, 43-001071, 43-001077, 43-001078, 43-001084
S-014230	IC Record Search Nbr - 60800-92-62	1992	Robert Cartier, Allika Ruby, Jason Bass, and Mike Kelley	Evaluation of Archaeological Resources for the San Jose/Santa Clara Nonpotable Water Reclamation Project	Archaeological Resource Management	43-000026, 43-000027, 43-000057, 43-000058, 43-000318, 43-000349, 43-000423, 43-000448, 43-000451, 43-000473, 43-000529, 43-000554, 43-000561, 43-000564, 43-000576, 43-000588, 43-000614, 43-000623

Report List

Report No.	Other IDs	Year	Author(s)	Title	Affiliation	Resources
S-015228		1993	Donna M. Garaventa, Stuart A. Guedon, and Colin I. Busby	Cultural Resources Review for the City of San Jose 2020 General Plan Update, Santa Clara County, California	Basin Research Associates, Inc.	43-000022, 43-000077, 43-000078, 43-000079, 43-000086, 43-000090, 43-000120, 43-000141, 43-000147, 43-000150, 43-000151, 43-000153, 43-000154, 43-000155, 43-000156, 43-000157, 43-000158, 43-000164, 43-000165, 43-000166, 43-000185, 43-000186, 43-000187, 43-000188, 43-000189, 43-000208, 43-000211, 43-000220, 43-000221, 43-000222, 43-000223, 43-000225, 43-000249, 43-000303, 43-000324, 43-000354, 43-000362, 43-000416, 43-000424, 43-000459, 43-000479, 43-000566, 43-000568, 43-000569, 43-000623, 43-001022, 43-001058
S-015529		1993	Robert L. Gearhart II, Clell L. Bond, Steven D. Hoyt, James H. Cleland, James Anderson, Pandora Snethcamp, Gary Wesson, Jack Neville, Kim Marcus, Andrew York, and Jerry Wilson	California, Oregon, and Washington: Archaeological Resource Study	Espey, Huston & Associates, Inc.; Dames & Moore	01-000033, 01-000034, 01-000084, 01-000086, 01-000104, 07-000133, 07-000173, 07-000175, 07-000177, 17-000072, 17-000392, 21-000048, 21-001915, 23-001704, 27-000100, 27-000236, 27-000335, 27-000356, 27-000386, 27-000485, 38-000028, 38-000072, 38-000085, 38-000098, 41-000080, 41-000265, 44-000179
S-015929		1993		Cultural Resource Evaluation of the Milpitas Boulevard Overcrossing Project Located in the City of Milpitas, County of Santa Clara	Archaeological Resource Management	43-000588
S-015947		1994		Archaeological Testing, Milpitas Boulevard Overcrossing Project, Located in the City of Milpitas, County of Santa Clara	Archaeological Resource Management	43-000588

Report List

Report No.	Other IDs	Year	Author(s)	Title	Affiliation	Resources
S-016394	Voided - S-18290; Voided - S-19068; Voided - S-21166	1994	Colin I. Busby, Donna M. Garaventa, Stuart A. Guedon, and Melody E. Tannam	Recorded Archaeological Resources in Santa Clara County, California (Plotted on the BARCLAY 1993 LoCaide Atlas)	Basin Research Associates, Inc.	43-000005, 43-000006, 43-000007, 43-000009, 43-000010, 43-000011, 43-000012, 43-000013, 43-000014, 43-000015, 43-000016, 43-000019, 43-000021, 43-000023, 43-000025, 43-000026, 43-000027, 43-000028, 43-000029, 43-000030, 43-000031, 43-000032, 43-000033, 43-000034, 43-000035, 43-000036, 43-000037, 43-000038, 43-000039, 43-000040, 43-000041, 43-000042, 43-000043, 43-000044, 43-000045, 43-000046, 43-000047, 43-000048, 43-000049, 43-000055, 43-000056, 43-000057, 43-000068, 43-000139, 43-000141, 43-000167, 43-000168, 43-000169, 43-000218, 43-000244, 43-000277, 43-000285, 43-000296, 43-000308, 43-000310, 43-000317, 43-000318, 43-000322, 43-000335, 43-000336, 43-000337, 43-000346, 43-000349, 43-000365, 43-000386, 43-000387, 43-000388, 43-000389, 43-000393, 43-000397, 43-000413, 43-000418, 43-000421, 43-000423, 43-000432, 43-000441, 43-000448, 43-000451, 43-000452, 43-000454, 43-000461, 43-000463, 43-000465, 43-000473, 43-000486, 43-000493, 43-000529, 43-000551, 43-000552, 43-000554, 43-000556, 43-000557, 43-000561, 43-000564, 43-000567, 43-000576, 43-000577, 43-000578, 43-000579, 43-000580, 43-000581, 43-000586, 43-000587, 43-000588, 43-000591, 43-000592, 43-000593, 43-000594, 43-000595, 43-000596, 43-000604, 43-000605, 43-000606, 43-000608, 43-000609, 43-000610, 43-000611, 43-000612, 43-000614, 43-000616, 43-000617, 43-000619, 43-000621, 43-000623, 43-000624, 43-000627, 43-000634, 43-000635, 43-000643, 43-000649, 43-000650, 43-000651, 43-000652, 43-000653, 43-000654, 43-000655, 43-000656, 43-000657,

Report List

Report No.	Other IDs	Year	Author(s)	Title	Affiliation	Resources
						43-000658, 43-000659, 43-000660, 43-000661, 43-000672, 43-000673, 43-000675, 43-000968, 43-000969, 43-001106
S-016394a		1995	Colin I. Busby, Donna M. Garaventa, Stuart A. Guedon, and Melody E. Tannam	First Supplement, Recorded Archaeological Resources in Santa Clara County, California	Basin Research Associates, Inc.	
S-016394b		1996	Colin I. Busby, Donna M. Garaventa, Stuart A. Guedon, and Melody E. Tannam	Second Supplement, Recorded Archaeological Resources in Santa Clara County, California	Basin Research Associates, Inc.	
S-016394c		1997	Colin I. Busby, Donna M. Garaventa, Stuart A. Guedon, and Melody E. Tannam	Third Supplement, Recorded Archaeological Resources in Santa Clara County, California	Basin Research Associates, Inc.	
S-016828		1994	Colin I. Busby	Closure Report No. 1, Monitoring of Storm and Water Pipelines, Tasman Drive/Capitol Avenue Extension, City of Milpitas, Santa Clara County (letter report)	Basin Research Associates, Inc.	
S-017852		1995	Jacquelin Jensen Kehl and Linda Yamane	Ethnohistoric Genealogy Study, Tasman Corridor Light Rail Project, Santa Clara County, California	Woodward-Clyde Consultants	43-000032
S-018217		1996	Glenn Gmoser	Cultural Resource Evaluations for the Caltrans District 04 Phase 2 Seismic Retrofit Program, Status Report	California Department of Transportation	01-000014, 01-000023, 01-000227, 07-000108, 07-000119, 38-000002, 38-000004, 41-000273, 43-000106, 43-000297, 43-000624, 43-001078, 44-000010, 44-000201, 44-000300, 49-000195
S-019072	Voided - S-18541; Voided - S-23080	1996	Colin I. Busby, Donna M. Garaventa, Melody E. Tannam, and Stuart A. Guedon	Historic Properties Treatment Plan, South Bay Water Recycling Program.	Basin Research Associates, Inc.	43-000024, 43-000057, 43-000217, 43-000423, 43-000529, 43-000966
S-019072a		1996	Colin I. Busby, Donna M. Garaventa, Melody E. Tannam, and Stuart A. Guedon	Supplemental Report: Historic Properties Affected or Potentially Affected by the South Bay Water Recycling Program	Basin Research Associates, Inc.	
S-019072b		1999	Colin I. Busby	South Bay Water Recycling Program - Cultural Resources Program, Subcontract No. 728106.3024, Monitoring Closure Report - Phase 1 (letter report)	Basin Research Associates, Inc.	

Report List

Report No.	Other IDs	Year	Author(s)	Title	Affiliation	Resources
S-020395		1998	Donna L. Gillette	PCNs of the Coast Ranges of California: Religious Expression or the Result of Quarrying?	California State University, Hayward	07-000094, 07-000323, 12-000050, 17-000071, 17-001315, 21-000087, 21-000376, 21-000378, 21-000379, 21-000381, 21-000382, 21-000383, 21-000384, 21-000386, 21-000387, 21-000388, 21-000389, 21-000390, 21-000391, 21-000392, 21-000393, 21-000394, 21-000395, 21-000396, 21-000397, 21-000398, 21-000399, 21-000400, 21-000401, 21-000402, 21-000419, 21-000433, 21-000546, 21-000620, 21-000621, 21-000624, 21-000661, 23-000434, 23-000809, 23-000810, 23-001698, 23-001725, 23-001792, 23-001798, 23-001799, 23-001803, 23-001804, 23-001930, 23-001942, 23-001950, 23-001963, 35-000013, 43-000067, 43-000080, 43-000287, 43-000289, 43-000504, 49-000046, 49-000240, 49-000533, 49-000550, 49-000629, 49-000785, 49-000787, 49-000868, 49-000960, 49-000975, 49-001004, 49-001087, 49-001239, 49-002121
S-020536		1998	Barry A. Price	Cultural Resources Assessment, Pacific Bell Mobile Services Facility SF-561-06, Milpitas, Santa Clara County, California (letter report)	Applied EarthWorks Inc.	
S-022820	Submitter - Project Number 27101	2000	Wendy J. Nelson, Tammara Norton, Larry Chiea, and Eugenia Mitsanis	Cultural Resources Survey for the Level (3) Communications Long Haul Fiber Optics Project, Segment WS07: Oakland to San Jose	Far Western Anthropological Research Group, Inc.	01-000027, 01-000040, 01-000086, 01-000091, 43-001268
S-023105		1999	Colin I. Busby	Historic Properties Affected or Potentially Affected by the South Bay Water Recycling Program "Package 1" Segments SC 1, SC 3, SC 5, M 2, M 3, M 4, M 5 & SJ/C 1, Cities of Milpitas, San Jose, Santa Clara, and Sunnyvale, Santa Clara County (letter report)	Basin Research Associates, Inc.	43-000050, 43-000226, 43-000228, 43-000240, 43-000348, 43-000381, 43-000474, 43-000529, 43-000588, 43-000921, 43-000966, 43-001010, 43-001014, 43-001123, 43-001124
S-023356		1999	Ward Hill	Historic Property Survey Report, Montague Expressway Project, Cities of Santa Clara, San Jose and Milpitas, Santa Clara County, California	Basin Research Associates, Inc.	43-000365

Report List

Report No.	Other IDs	Year	Author(s)	Title	Affiliation	Resources
S-023356a		1999		Archaeological Survey Report (Positive), Montague Expressway Improvements Project, Cities of Santa Clara, San Jose and Milpitas, Santa Clara County, California	Basin Research Associates, Inc.	
S-023356b		1999	Ward Hill	Historic Architectural Survey Report (Abbreviated), Montague Expressway Improvement Project, Cities of Santa Clara, San Jose and Milpitas, Santa Clara County, California Department of Transportation District 4		
S-023382		2000		Cultural Resources Assessment, Historic Properties Affected or Potentially Affected by the South Bay Water Recycling Program Phase 2 Facilities, Modifications to Existing Segments SJ-1, SJ-2, SC-2, SC-5, M-1 and New Segments SJ-3, SJ-4, SJ-5, SJ-6, SJ-7, M-2, M-5, Cities of San Jose and Milpitas, Santa Clara County	Basin Research Associates, Inc.	43-000087, 43-000325, 43-000348, 43-000966, 43-001010, 43-001042

Report List

Report No.	Other IDs	Year	Author(s)	Title	Affiliation	Resources
S-026045		2000	Richard Carrico, Theodore Cooley, and William Eckhardt	Cultural Resources Reconnaissance Survey and Inventory Report for the Metromedia Fiberoptic Cable Project, San Francisco Bay Area and Los Angeles Basin Networks	Mooney & Associates	01-000038, 01-000040, 01-000042, 01-000068, 01-000072, 01-000091, 01-000092, 01-000108, 01-000120, 01-000233, 01-000239, 01-000240, 01-000241, 01-010527, 01-010528, 01-010529, 01-010530, 01-010531, 01-010532, 01-010533, 01-010534, 01-010535, 07-000719, 21-000034, 21-000097, 21-000529, 21-000536, 21-000563, 38-000015, 41-000009, 41-000044, 41-000077, 41-000095, 41-000105, 41-000152, 41-000169, 41-000172, 41-000174, 41-000187, 41-000230, 41-000231, 41-000232, 41-000281, 41-000302, 41-000310, 41-000311, 41-000312, 41-000315, 41-000318, 41-000640, 43-000021, 43-000024, 43-000028, 43-000042, 43-000050, 43-000058, 43-000141, 43-000338, 43-000369, 43-000382, 43-000383, 43-000388, 43-000396, 43-000398, 43-000418, 43-000424, 43-000444, 43-000462, 43-000467, 43-000472, 43-000551, 43-000565, 43-000595, 43-000617, 43-000619, 43-000621, 43-000669, 43-001010, 43-001071, 43-001083, 43-001084
S-030204		2003	Donna L. Gillette	The Distribution and Antiquity of the California Pecked Curvilinear Nucleated (PCN) Rock Art Tradition.	University of California, Berkeley	01-002148, 21-000384, 23-000810
S-031212	Submitter - SF-15051	2006	Carolyn Losee	Collocation ("CO") Submission Packet, FCC Form 621, Great Mall, SF-15051	Archaeological Resources Technology	43-001816
S-032596	Caltrans - EA No. 447600; Other - Contract #04A2098	2006	Randall Milliken, Jerome King, and Patricia Mikkelsen	The Central California Ethnographic Community Distribution Model, Version 2.0, with Special Attention to the San Francisco Bay Area, Cultural Resources Inventory of Caltrans District 4 Rural Conventional Highways	Consulting in the Past; Far Western Anthropological Research Group, Inc.	

Report List

Report No.	Other IDs	Year	Author(s)	Title	Affiliation	Resources
S-033600	Agency Nbr - Contract No. 04A2098; Caltrans - EA No. 447600	2007	Jack Meyer and Jeff Rosenthal	Geoarchaeological Overview of the Nine Bay Area Counties in Caltrans District 4	Far Western Anthropological Research Group, Inc.	01-000001, 01-000002, 01-000014, 01-000063, 01-000064, 01-000067, 01-000080, 01-000124, 01-000139, 01-000140, 01-001795, 01-002110, 01-002160, 01-002162, 01-002245, 07-000019, 07-000024, 07-000037, 07-000047, 07-000075, 07-000079, 07-000088, 07-000089, 07-000108, 07-000182, 07-000185, 07-000186, 07-000217, 07-000239, 07-000401, 07-000721, 21-000010, 21-000048, 21-002615, 28-000009, 28-000028, 28-000301, 28-000967, 38-000006, 38-000028, 38-000101, 38-000102, 38-000119, 41-000080, 41-000284, 43-000016, 43-000189, 43-000296, 43-000308, 43-000310, 43-000423, 43-000424, 43-000448, 43-000451, 43-000485, 43-000561, 43-000604, 43-000608, 43-000614, 43-000623, 43-001015, 43-001058, 43-001080, 43-001163, 43-001194, 43-001576, 48-000007, 48-000157
S-034214		1995		Final Report: Archaeological Collections Project for the Redevelopment Agency of the City of San Jose	Basin Research Associates, Inc.	43-000058, 43-000141, 43-000383, 43-000467, 43-001202, 43-001911
S-034869		2008	Jeffrey Rosenthal and Charlene Duval	Archaeological Survey and Geoarchaeological Trenching for the Freight Railroad Relocation and Lower Berryessa Creek Project in the Cities of Fremont and Milpitas, California	Far Western Anthropological Research Group, Inc.	
S-037092	Other - BUR 100401 A; Other - BUR 2013 0118 001	2010		Historic Property Survey Report/Finding of Effect South Bay Water Recycling (SBWR) Stimulus Projects, Milpitas Light Rail Median, City of Milpitas, Santa Clara County, BUR100401A	Basin Research Associates, Inc.	
S-037092a		2010		Historic Properties Survey Report/ Finding of Effect, South Bay Water Recycling (SBWR) Stimulus Projects, San Jose Perimeter Road, City of San Jose, Santa Clara County	Basin Research Associates	

Report List

Report No.	Other IDs	Year	Author(s)	Title	Affiliation	Resources
S-038390		2011	Jennifer Thomas	Cultural Resources Inventory of the Silicon Valley Berryessa Extension, Gas and Electric Distribution Relocation Project, Santa Clara County, California	Far Western Anthropological Research Group, Inc.	01-001783, 01-002190, 35-000334, 43-000928, 43-001010, 43-002654
S-045495	Caltrans - EA 04-4G0500; Caltrans - Project ID 0412000437	2013	Laura Leach-Palm and Chandra Miller	Historic Property Survey Report Including Historical Resources Evaluation Report, Archaeological Survey Report, and Environmentally Sensitive Area (ESA) and Archaeological Monitoring Area (AMA) Action Plan, for the Interstate-680 Northbound HOV/Express Lane Project, SR 237 to SR 84, Santa Clara and Alameda Counties, California; SCL-680 PM M6.5/M9.9, ALA-680 PM M0.0/R12.4, EA 04-4G0500, Project ID 0412000437	Far Western Anthropological Research Group, Inc.; JRP Historical Consulting, LLC	01-002162, 01-010820, 01-011546, 01-011547, 01-011548
S-045495a		2013	Chandra Miller	Historical Resource Evaluation Report for the Interstate 680 Northbound Express Lane Project, SR 237 to SR 84; SCL-680 PM M6.5/M9.9, ALA-680 PM M0.0/R12.4, EA 04-4G0500, Project ID 0412000437	JRP Historical Consulting, LLC	
S-045495b		2013	Laura Leach-Palm	Archaeological Survey Report for the Interstate 680 Northbound HOV/Express Lane Project, SR 237 to SR 84; SCL-680 PM M6.5/M9.9, ALA-680 PM M0.0/R12.4, EA 04-4G0500, Project ID 0412000437	Far Western Anthropological Research Group, Inc.	
S-045495c		2013	Laura Leach-Palm	Environmentally Sensitive Area (ESA) and Archaeological Monitoring Area (AMA) Action Plan for Site P-01-002162/CA-ALA-576, for the Interstate 680 Northbound HOV/Express Lane Project, SR 237 to SR 84; Caltrans District 4, SCL-680 PM M6.5/M9.9, ALA-680 PM M0.0/R12.4, EA 04-4G0500, Project ID 0412000437	Far Western Anthropological Research Group, Inc.	
S-045793		2014	Heidi Koenig	Cultural Resources Constraints Analysis for the South Bay Water Recycling Storage Tank Sites (letter report)	Environmental Science Associates	
S-045939		2015	Leigh Jordan and Sunshine Psota	Results of an archaeological literature search for 14-127 VTA I-680 Corridor Project, Santa Clara County, California (letter report)	Holman & Associates	
S-046375		2012		County of Santa Clara Historic Context Statement	Archives and Architecture, LLC.	

Report List

Report No.	Other IDs	Year	Author(s)	Title	Affiliation	Resources
S-047736		2016	Philip Kaijankoski and Naomi Scher	Archaeological Survey and Extended Phase I Testing Report for the Montague Expressway Pedestrian Overcrossing Project, Milpitas, California	Far Western Anthropological Research Group	
S-048927		1997	Donald Scott Crull	The Economy and Archaeology of European-made Glass Beads and Manufactured Goods Used in First Contact Situations in Oregon, California and Washington	University of Sheffield, England	
S-049626	OHP PRN - FTA 040219A; OHP PRN - FTA030325A; OHP PRN - FTA040217A; Voided - S-37032	2010	Brian F. Byrd, Rebecca Allen, Jack Meyer, Jeffrey Rosenthal, Adie Whitaker, and Charlene Duval	Archaeological Research Design and Treatment Plan for the Berryessa Extension Project, Fremont, Milpitas, and San Jose, California	Far Western Anthropological Research Group, Inc.; Past Forward, Inc.	01-010542, 01-011456, 01-012006, 01-012007, 01-012008, 01-012009, 01-012010, 43-000050, 43-000369, 43-001010, 43-001240, 43-001241, 43-001244, 43-001327, 43-001377, 43-001381, 43-001382, 43-001383, 43-001384, 43-001385, 43-001386, 43-001387, 43-001388, 43-001389, 43-001397, 43-001398, 43-001399, 43-001400, 43-001401, 43-001402, 43-001403, 43-001404, 43-001405, 43-001406, 43-001407, 43-001491, 43-001621, 43-001629, 43-001630, 43-001631, 43-001632, 43-002873, 43-003033, 43-003154, 43-003534, 43-003900, 43-003901, 43-003902, 43-003903, 43-003904, 43-003905, 43-003906, 43-003907, 43-003908, 43-003909, 43-003910, 43-003911, 43-003912, 43-003913, 43-003914, 43-003915, 43-003916, 43-003917, 43-003918, 43-003919, 43-003920, 43-003921, 43-003922, 43-003923, 43-003924, 43-003925, 43-003926, 43-003927, 43-003928, 43-003929, 43-003930, 43-003931, 43-003932, 43-003933, 43-003934, 43-003935, 43-003936
S-049626a		2010		Programmatic Agreement Between the Federal Transit Administration and the California State Historic Preservation Officer Regarding the Berryessa Extension Project Alternative of the Silicon Valley Rapid Transit Corridor Project in Alameda and Santa Clara Counties		

Report List

Report No.	Other IDs	Year	Author(s)	Title	Affiliation	Resources
S-049626b		2010	Edward Carranza and Michael T. Burns	Silicon Valley Rapid Transit Corridor: Volume I, Final Environmental Impact Statement and 4(f) Evaluation	Federal Transit Administration U.S. Department of Transportation; Santa Clara Valley Transportation Authority	
S-049626c		2010		Silicon Valley Rapid Transit Corridor: Volume II, Final Environmental Impact Statement and 4(f) Evaluation	U.S. Department of Transportation Federal Transit Administration; Santa Clara Valley Transportation Authority	
S-049626d		2010	Meta Bunse	Historic Architectural Resources Section 106 compliance update for the Silicon Valley Rapid Transit Corridor, extension of San Francisco Bay Area Rapid Transit (BART)	JRP Historical Consulting, LLC	
S-049626e		2010	Allika Ruby, Sharon Waechter, Charlene Duval, and Jeffrey Rosenthal	Santa Clara Valley Transportation Authority (VTA) Silicon Valley Rapid Transit Corridor EIS/SEIR, Technical Memorandum, Archaeological Survey and Sensitivity Report for SVRTC EIS/SEIR Alternative	Far Western Anthropological Research Group, Inc.	
S-049626f		2008		Santa Clara Valley Transportation Authority (VTA) Silicon Valley Rapid Transit Corridor EIS/SEIR, Technical Memorandum, Historical Resources Inventory and Evaluation Report for SVRTC EIS	JRP Historical Consulting, LLC	
S-049626g		2008	Thomas W. Fitzwater, Milford Wayne Donaldson, Stephen D. Mikesell, and Gloria Sciara	FTA04217A, Silicon Valley Rapid Transit Corridor Project	Santa Clara Valley Transportation Authority; California Office of Historic Preservation; San Jose Historic Landmarks Commission	
S-049626h		2003	Knox Mellon, Meta Bunse, Thomas W. Fitzwater, and Leslie T. Rogers	FTA030325A; Silicon Valley Rapid Transit Corridor Project, San Jose, Santa Clara County	California Office of Historic Preservation; Valley Transportation Authority; U.S. Department of Transportation	
S-049626i		2013	Thomas W. Fitzwater	Invitation to participate in the Environmental Review Process for the BART Silicon Valley Sanata Clara Extension (SVSX) Project, which is Phase II of the BART Silicon Valley Program	Santa Clara Valley Transportation Authority	

Report List

Report No.	Other IDs	Year	Author(s)	Title	Affiliation	Resources
S-049626j		2009	Thomas W. Fitzwater	Silicon Valley Rapid Transit Corridor Project, FTA A040219A	Santa Clara Valley Transportation Authority	

Report List

Report No.	Other IDs	Year	Author(s)	Title	Affiliation	Resources
S-049780	OTIS Report Number - FHWA_2016_0615_0 01	2017	Brian F. Byrd, Adrian R. Whitaker, Patricia J. Mikkelsen, and Jeffrey S. Rosenthal	San Francisco Bay-Delta Regional Context and Research Design for Native American Archaeological Resources, Caltrans District 4	California Department of Transportation, District 4	01-000001, 01-000002, 01-000014, 01-000015, 01-000022, 01-000033, 01-000034, 01-000038, 01-000062, 01-000066, 01-000080, 01-000084, 01-000086, 01-000087, 01-000089, 01-000104, 01-000105, 01-000106, 01-000107, 01-000116, 01-000117, 01-000139, 01-000152, 01-000175, 01-000197, 01-000201, 01-000202, 01-000234, 01-000237, 01-001795, 01-002120, 01-002160, 01-002162, 01-002245, 01-002280, 01-010509, 01-010610, 01-011556, 07-000019, 07-000021, 07-000029, 07-000033, 07-000037, 07-000047, 07-000066, 07-000070, 07-000079, 07-000080, 07-000089, 07-000093, 07-000098, 07-000105, 07-000117, 07-000118, 07-000147, 07-000148, 07-000149, 07-000150, 07-000154, 07-000168, 07-000173, 07-000174, 07-000175, 07-000176, 07-000185, 07-000186, 07-000189, 07-000197, 07-000217, 07-000227, 07-000230, 07-000238, 07-000239, 07-000242, 07-000309, 07-000359, 07-000365, 07-000366, 07-000400, 07-000401, 07-000440, 07-000441, 07-000459, 07-000461, 07-000462, 07-000721, 07-000724, 07-000790, 07-000792, 07-002570, 07-002592, 07-002650, 07-004537, 21-000002, 21-000036, 21-000043, 21-000045, 21-000048, 21-000051, 21-000057, 21-000058, 21-000066, 21-000070, 21-000072, 21-000073, 21-000074, 21-000075, 21-000097, 21-000106, 21-000109, 21-000142, 21-000143, 21-000152, 21-000163, 21-000164, 21-000165, 21-000166, 21-000167, 21-000175, 21-000177, 21-000193, 21-000195, 21-000196, 21-000199, 21-000200, 21-000217, 21-000218, 21-000219, 21-000220, 21-000221, 21-000222, 21-000256, 21-000295, 21-000305, 21-000306, 21-000327, 21-000332, 21-000337,

Report List

Report No.	Other IDs	Year	Author(s)	Title	Affiliation	Resources
						21-000346, 21-000369, 21-000423, 21-000459, 21-000462, 21-000528, 21-000541, 21-000544, 21-000552, 21-000664, 21-000675, 21-002625, 27-000613, 28-000028, 28-000029, 28-000175, 28-000176, 28-000667, 28-000874, 38-000004, 38-000006, 38-000007, 38-000017, 38-000021, 38-000022, 38-000026, 38-000028, 38-000029, 38-000030, 38-000031, 38-000101, 38-000102, 38-000119, 38-000162, 38-000172, 38-004265, 38-004318, 38-004319, 38-004326, 38-004329, 38-004352, 38-004638, 38-004882, 38-005131, 38-005503, 41-000001, 41-000009, 41-000011, 41-000027, 41-000028, 41-000037, 41-000044, 41-000075, 41-000080, 41-000081, 41-000086, 41-000087, 41-000103, 41-000117, 41-000127, 41-000136, 41-000141, 41-000142, 41-000149, 41-000152, 41-000160, 41-000204, 41-000244, 41-000252, 41-000259, 41-000263, 41-000265, 41-000284, 41-000308, 41-000315, 41-002076, 43-000016, 43-000019, 43-000021, 43-000024, 43-000026, 43-000027, 43-000032, 43-000050, 43-000057, 43-000082, 43-000085, 43-000087, 43-000137, 43-000141, 43-000167, 43-000277, 43-000285, 43-000295, 43-000302, 43-000308, 43-000310, 43-000321, 43-000324, 43-000334, 43-000349, 43-000360, 43-000423, 43-000465, 43-000479, 43-000485, 43-000549, 43-000576, 43-000578, 43-000579, 43-000581, 43-000586, 43-000587, 43-000588, 43-000595, 43-000604, 43-000608, 43-000614, 43-000618, 43-000624, 43-000662, 43-000989, 43-000990, 43-001058, 43-001060, 43-001071, 43-001163, 43-001164, 43-001172, 43-001194, 43-001279, 43-001531, 43-001594, 43-001768, 43-001838, 43-001871, 43-002704, 43-003005,

Report List

Report No.	Other IDs	Year	Author(s)	Title	Affiliation	Resources
						48-000007, 48-000019, 48-000033, 48-000075, 48-000083, 48-000150, 48-000175, 48-000176, 48-000188, 48-000898, 49-000199, 49-001011, 49-001862
S-049780a		2016	Julianne Polanco	FHWA_2016_0615_001, Caltrans District 4 Archaeological Context	California Office of Historic Preservation	
S-050902		2017	Philip Kaijankoski	Prehistoric Archaeological Sensitivity Assessment of 26 Transit-oriented Development Parcels in Santa Clara County, California	Far Western Anthropological Research Group, Inc.	43-000149, 43-000285
S-050902a		2018	Philip Kaijankoski	Prehistoric Archaeological Sensitivity Assessment of 26 Transit-Oriented Development Locations in Santa Clara County, California	Far Western Anthropological Research Group, Inc.	
S-053849	Agency Nbr - Contract No.: W912PL-07-D-0048; Agency Nbr - Task Order No.: CM08	2010		Historic Properties Survey Report and Finding of Effect, Berryessa Creek Project, Cities of San Jose and Milpitas, Santa Clara County, California, Contract No.: W912PL-07-D-0048, Task Order No.: CM08	Basin Research Associates, Inc.	43-000168, 43-000169, 43-000588
S-056662		2022	Kyle Palazzolo	Dressed for Success: Assessing and Contextualizing Flower-Pot Mortars	California State University, Chico	01-000001, 01-000002, 01-000015, 01-000034, 01-000086, 01-000104, 01-000105, 01-002280, 01-010610, 01-011986, 07-000032, 07-000033, 07-000037, 07-000047, 07-000080, 07-000105, 07-000117, 07-000118, 07-000123, 07-000131, 07-000173, 07-000174, 07-000185, 07-000309, 07-000365, 21-000017, 21-000070, 21-000097, 21-000106, 21-000218, 21-000242, 21-000252, 21-000262, 21-000295, 21-000332, 21-000346, 21-000640, 28-000015, 28-000061, 38-000004, 41-000044, 43-000021, 43-000057, 43-000360, 43-001279, 43-001843, 48-000083, 48-000150, 49-000362, 49-000915



NATIVE AMERICAN HERITAGE COMMISSION

February 24, 2025

Dana DePietro
FCS

Via Email to: ddpietro@fcs-intl.com

CHAIRPERSON
Reginald Pagaling
Chumash

VICE-CHAIRPERSON
Buffy McQuillen
Yokayo Pomo, Yuki,
Nomlaki

SECRETARY
Sara Dutschke
Miwok

PARLIAMENTARIAN
Wayne Nelson
Luiseño

COMMISSIONER
Isaac Bojorquez
Ohlone-Costanoan

COMMISSIONER
Stanley Rodriguez
Kumeyaay

COMMISSIONER
Reid Milanovich
Cahuilla

COMMISSIONER
Bennae Calac
Pauma-Yuima Band of
Luiseño Indians

COMMISSIONER
Vacant

ACTING EXECUTIVE
SECRETARY
Steven Quinn

NAHC HEADQUARTERS
1550 Harbor Boulevard
Suite 100
West Sacramento,
California 95691
(916) 373-3710
nahc@nahc.ca.gov

Re: Native American Tribal Consultation, Pursuant to the Assembly Bill 52 (AB 52), Amendments to the California Environmental Quality Act (CEQA) (Chapter 532, Statutes of 2014), Public Resources Code Sections 5097.94 (m), 21073, 21074, 21080.3.1, 21080.3.2, 21082.3, 21083.09, 21084.2 and 21084.3, 1000 Gibraltar Warehouse Project, Santa Clara County

To Whom It May Concern:

Pursuant to Public Resources Code section 21080.3.1 (c), attached is a consultation list of tribes that are traditionally and culturally affiliated with the geographic area of the above-listed project. Please note that the intent of the AB 52 amendments to CEQA is to avoid and/or mitigate impacts to tribal cultural resources, (Pub. Resources Code §21084.3 (a)) ("Public agencies shall, when feasible, avoid damaging effects to any tribal cultural resource.")

Public Resources Code sections 21080.3.1 and 21084.3(c) require CEQA lead agencies to consult with California Native American tribes that have requested notice from such agencies of proposed projects in the geographic area that are traditionally and culturally affiliated with the tribes on projects for which a Notice of Preparation or Notice of Negative Declaration or Mitigated Negative Declaration has been filed on or after July 1, 2015. Specifically, Public Resources Code section 21080.3.1 (d) provides:

Within 14 days of determining that an application for a project is complete or a decision by a public agency to undertake a project, the lead agency shall provide formal notification to the designated contact of, or a tribal representative of, traditionally and culturally affiliated California Native American tribes that have requested notice, which shall be accomplished by means of at least one written notification that includes a brief description of the proposed project and its location, the lead agency contact information, and a notification that the California Native American tribe has 30 days to request consultation pursuant to this section.

The AB 52 amendments to CEQA law does not preclude initiating consultation with the tribes that are culturally and traditionally affiliated within your jurisdiction prior to receiving requests for notification of projects in the tribe's areas of traditional and cultural affiliation. The Native American Heritage Commission (NAHC) recommends, but does not require, early consultation as a best practice to ensure that lead agencies receive sufficient information about cultural resources in a project area to avoid damaging effects to tribal cultural resources.

The NAHC also recommends, but does not require that agencies should also include with their notification letters, information regarding any cultural resources assessment that has been completed on the area of potential effect (APE), such as:

1. The results of any record search that may have been conducted at an Information Center of the California Historical Resources Information System (CHRIS), including, but not limited to:

- A listing of any and all known cultural resources that have already been recorded on or adjacent to the APE, such as known archaeological sites;
- Copies of any and all cultural resource records and study reports that may have been provided by the Information Center as part of the records search response;
- Whether the records search indicates a low, moderate, or high probability that unrecorded cultural resources are located in the APE; and
- If a survey is recommended by the Information Center to determine whether previously unrecorded cultural resources are present.

2. The results of any archaeological inventory survey that was conducted, including:

- Any report that may contain site forms, site significance, and suggested mitigation measures.

All information regarding site locations, Native American human remains, and associated funerary objects should be in a separate confidential addendum, and not be made available for public disclosure in accordance with Government Code section 6254.10.

3. The result of the Sacred Lands File (SLF) check conducted through the Native American Heritage Commission was negative.

4. Any ethnographic studies conducted for any area including all or part of the APE; and

5. Any geotechnical reports regarding all or part of the APE.

Lead agencies should be aware that records maintained by the NAHC and CHRIS are not exhaustive and a negative response to these searches does not preclude the existence of a tribal cultural resource. A tribe may be the only source of information regarding the existence of a tribal cultural resource.

This information will aid tribes in determining whether to request formal consultation. In the event that they do, having the information beforehand will help to facilitate the consultation process.

If you receive notification of change of addresses and phone numbers from tribes, please notify the NAHC. With your assistance, we can assure that our consultation list remains current.

If you have any questions, please contact me at my email address: Mathew.Lin@nahc.ca.gov

Sincerely,

Mathew Lin

Mathew Lin, MPP
Cultural Resources Analyst

Attachment

**Native American Heritage Commission
Native American Contact List
Santa Clara County
2/24/2025**

County	Tribe Name	Fed (F) Non-Fed (N)	Contact Person	Contact Address	Phone #	Fax #	Email Address	Cultural Affiliation	Counties	Last Updated
Santa Clara	Amah Mutsun Tribal Band	N	Valentin Lopez, Chairperson	P.O. Box 5272 Galt, CA, 95632	(916) 743-5833		vjtestingcenter@aol.com	Costanoan Northern Valley Yokut	Alameda, Calaveras, Contra Costa, Fresno, Madera, Mariposa, Merced, Monte rey, San Benito, San Francisco, San Joaquin, San	7/20/2023
	Amah Mutsun Tribal Band	N	Ed Ketchum, Vice-Chairperson		(530) 578-3864		aerieways@aol.com	Costanoan Northern Valley Yokut	Alameda, Calaveras, Contra Costa, Fresno, Madera, Mariposa, Merced, Monte	7/20/2023
	Amah Mutsun Tribal Band of Mission San Juan Bautista	N	Christopher Zimmer, Senior Cultural Monitor & Consultant, Councilman	PO Box 214211, 2929 Fulton Ave Unit 19 Sacramento, CA, 95821	(650) 520-8418		cdzimmer93@gmail.com	Costanoan	Alameda, Contra Costa, Merced, Monterey, San Benito, San Francisco, San Mateo, Santa Clara, Santa Cruz, Stanislaus	10/8/2024
	Amah Mutsun Tribal Band of Mission San Juan Bautista	N	Michelle Zimmer, Senior Cultural Monitor & Consultant	PO Box 214211, 2929 Fulton Ave Unit 19 Sacramento, CA, 95821	(916) 730-9468		michellezimmer1966@gmail.com	Costanoan	Alameda, Contra Costa, Merced, Monterey, San Benito, San Francisco, San Mateo, Santa Clara, Santa Cruz, Stanislaus	10/8/2024
	Amah Mutsun Tribal Band of Mission San Juan Bautista	N	Shelby Brown, Senior Cultural Monitor & Consultant, Councilwoman	2451 Tyrolea Way Sacramento, CA, 95821	(916) 276-8380		shelbyzimmer1997@gmail.com	Costanoan	Alameda, Contra Costa, Merced, Monterey, San Benito, San Francisco, San Mateo, Santa Clara, Santa Cruz, Stanislaus	10/8/2024
	Amah Mutsun Tribal Band of Mission San Juan Bautista	N	Garry Zimmer, Senior Cultural Monitor & Consultant	PO Box 214211, 2929 Fulton Ave Unit 19 Sacramento, CA, 95821	(408) 771-8901		garyzimmer@gmail.com	Costanoan	Alameda, Contra Costa, Merced, Monterey, San Benito, San Francisco, San Mateo, Santa Clara, Santa Cruz, Stanislaus	10/8/2024
	Amah Mutsun Tribal Band of Mission San Juan Bautista	N	Irene Zwerlein, Chairperson	3030 Soda Bay Road Lakeport, CA, 95453	(916) 730-9468		amahmutsuntribalcommunications@gmail.com	Costanoan	Alameda, Contra Costa, Merced, Monterey, San Benito, San Francisco, San Mateo, Santa Clara, Santa Cruz, Stanislaus	10/8/2024
	Confederated Villages of Lisjan Nation	N	Corrina Gould, Chairperson	10926 Edes Avenue Oakland, CA, 94603	(510) 575-8408		cvtribe@gmail.com	Bay Miwok Ohlone Delta Yokut	Alameda, Contra Costa, Sacramento, San Joaquin, Santa Clara, Solano, Stanislaus	3/22/2023
	Confederated Villages of Lisjan Nation	N	Deja Gould, Language Program Manager	10926 Edes Ave Oakland, CA, 94603	(510) 575-8408		cvtribe@gmail.com	Bay Miwok Ohlone Delta Yokut	Alameda, Contra Costa, Sacramento, San Joaquin, Santa Clara, Solano, Stanislaus	3/22/2023
	Confederated Villages of Lisjan Nation	N	Cheyenne Gould, Tribal Cultural Resource Manager	10926 Edes Ave Oakland, CA, 94603	(510) 575-8408		cvtribe@gmail.com	Bay Miwok Ohlone Delta Yokut	Alameda, Contra Costa, Sacramento, San Joaquin, Santa Clara, Solano, Stanislaus	3/22/2023
	Costanoan Rumsen Carmel Tribe	N	Henry Muñoz, Cultural Resource Officer	108 South Acacia Rialto, CA, 92376	(909) 254-1610		crct.crd@gmail.com	Costanoan	Alameda, Contra Costa, Merced, Monterey, San Benito, San Francisco, San Mateo, Santa Clara, Santa Cruz, Stanislaus	7/17/2024
	Costanoan Rumsen Carmel Tribe	N	Samuel Rodriguez, Cultural Resource Officer	29539 Oakridge Dr Menifee, CA, 92586	(760) 681-6860		crct.crd@gmail.com	Costanoan	Alameda, Contra Costa, Merced, Monterey, San Benito, San Francisco, San Mateo, Santa Clara, Santa Cruz, Stanislaus	7/17/2024
	Costanoan Rumsen Carmel Tribe	N	Carla Munoz, Tribal Council		(415) 690-3110		crct.crd@gmail.com	Costanoan	Alameda, Contra Costa, Merced, Monterey, San Benito, San Francisco, San Mateo, Santa Clara, Santa Cruz, Stanislaus	7/17/2024
	Indian Canyon Mutsun Band of Costanoan	N	Kanyon Sayers-Roods, MLD Contact	1615 Pearson Court San Jose, CA, 95122	(408) 673-0626		kanyon@kanyonconsulting.com	Costanoan	Alameda, Contra Costa, Merced, Monterey, San Benito, San Francisco, San Mateo, Santa Clara, Santa Cruz, Stanislaus	3/15/2024
	Indian Canyon Mutsun Band of Costanoan	N	Ann Marie Sayers, Chairperson	P.O. Box 28 Hollister, CA, 95024	(831) 637-4238			Costanoan	Alameda, Contra Costa, Merced, Monterey, San Benito, San Francisco, San Mateo, Santa Clara, Santa Cruz, Stanislaus	3/15/2024
	Muwekma Ohlone Tribe of the SF Bay Area	N	Charlene Nijmeh, Chairperson	1169 S. Main Street, Ste. 336 Manteca, CA, 95377	(408) 464-2892		cniijmeh@muwekma.org	Costanoan	Alameda, Contra Costa, Marin, Merced, Napa, Sacramento, San Francisco, San Joaquin, San Mateo, Santa	3/28/2024
	Muwekma Ohlone Tribe of the SF Bay Area	N	Richard Massiat, Councilmember/MLD Tribal Rep.	1169 S. Main Street, Ste. 336 Manteca, CA, 95377	(209) 321-0372		rmassiat@muwekma.org	Costanoan	Alameda, Contra Costa, Marin, Merced, Napa, Sacramento, San Francisco, San Joaquin, San Mateo, Santa	3/28/2024
	Northern Valley Yokut / Ohlone Tribe	N	Timothy Perez, Tribal Compliance Officer	P.O. Box 717 Linden, CA, 95236	(209) 662-2788		huskanam@gmail.com	Costanoan Northern Valley Yokut	Alameda, Calaveras, Contra Costa, Fresno, Madera, Mariposa, Merced, Sacra mento, San Benito, San Joaquin, Santa	11/21/2023
	Northern Valley Yokut / Ohlone Tribe	N	Katherine Perez, Chairperson	P.O. Box 717 Linden, CA, 95236	(209) 649-8972		canutes@verizon.net	Costanoan Northern Valley Yokut	Alameda, Calaveras, Contra Costa, Fresno, Madera, Mariposa, Merced, Sacra mento, San Benito, San Joaquin, Santa	4/30/2024
	Tamien Nation	N	Lillian Camarena, Secretary	336 Percy Street Madera, CA, 93638	(559) 363-5914		lcamarena@tamien.org	Costanoan	Alameda, San Mateo, Santa Clara, Stanislaus	4/11/2023
	Tamien Nation	N	Johnathan Wasaka Costillas, THPO	10721 Pingree Road Clearlake Oaks, CA, 94523	(925) 336-5359		thpo@tamien.org	Costanoan	Alameda, San Mateo, Santa Clara, Stanislaus	4/11/2023
	Tamien Nation	N	Quirina Luna Geary, Chairperson	PO Box 8053 San Jose, CA, 95155	(707) 295-4011		qgeary@tamien.org	Costanoan	Alameda, San Mateo, Santa Clara, Stanislaus	4/11/2023
	The Ohlone Indian Tribe	N	Desiree Vigil, THPO	259 Winwood Avenue Pacifica, CA, 94044	(650) 290-0245		dirwin0368@yahoo.com	Bay Miwok Ohlone Patwin Plains Miwok	Alameda, Contra Costa, San Francisco, San Mateo, Santa Clara	11/30/2023
	The Ohlone Indian Tribe	N	Andrew Galvan, Chairperson	P.O. Box 3388 Fremont, CA, 94539	Phone: (510) 882-0527	(510) 687-9393	chochenyo@AOL.com	Bay Miwok Ohlone Patwin Plains Miwok	Alameda, Contra Costa, San Francisco, San Mateo, Santa Clara	7/24/2023
	The Ohlone Indian Tribe	N	Vincent Medina, Cultural Leader	17365 Via Del Rey San Lorenzo, CA, 94580	(510) 610-7587		vincent.d.medina@gmail.com	Bay Miwok Ohlone Patwin Plains Miwok	Alameda, Contra Costa, San Francisco, San Mateo, Santa Clara	7/24/2023
	Wuksachi Indian Tribe/Eshom Valley Band	N	Kenneth Woodrow, Chairperson	1179 Rock Haven Ct Salinas, CA, 93906	(831) 443-9702		kwood8934@aol.com	Foothill Yokut Mono	Alameda, Calaveras, Contra Costa, Fresno, Inyo, Kings, Madera, Marin, Maripo sa, Merced, Mono, Monterey, San Benito, San	6/19/2023

This list is current only as of the date of this document. Distribution of this list does not relieve any person of statutory responsibility as defined in Section 7050.5 of the Health and Safety Code, Section 5097.94 of the Public Resources Code and Section 5097.98 of the Public Resources Code.

This list is only applicable for consultation with Native American tribes under Public Resources Code Sections 21080.3.1 for the proposed 1000 Gibraltar Warehouse Project, Santa Clara County.

Record: PROJ-2025-001019
Report Type: ABS2 GIS
Counties: Santa Clara
NANC Group: All

THIS PAGE INTENTIONALLY LEFT BLANK