

2024 STREET SEALING PROJECT -
PHASE 2, CP 4305

PROJECT EXTENTS

- Primary Corridors

- E Calaveras Blvd: from Evans Rd to Park Victoria Dr

- N Park Victoria Dr: from E Calaveras Blvd to Jacklin Rd
- Neighborhood Areas (Colored Blocks)

- Mt Shasta Ave Neighborhood (Teal)

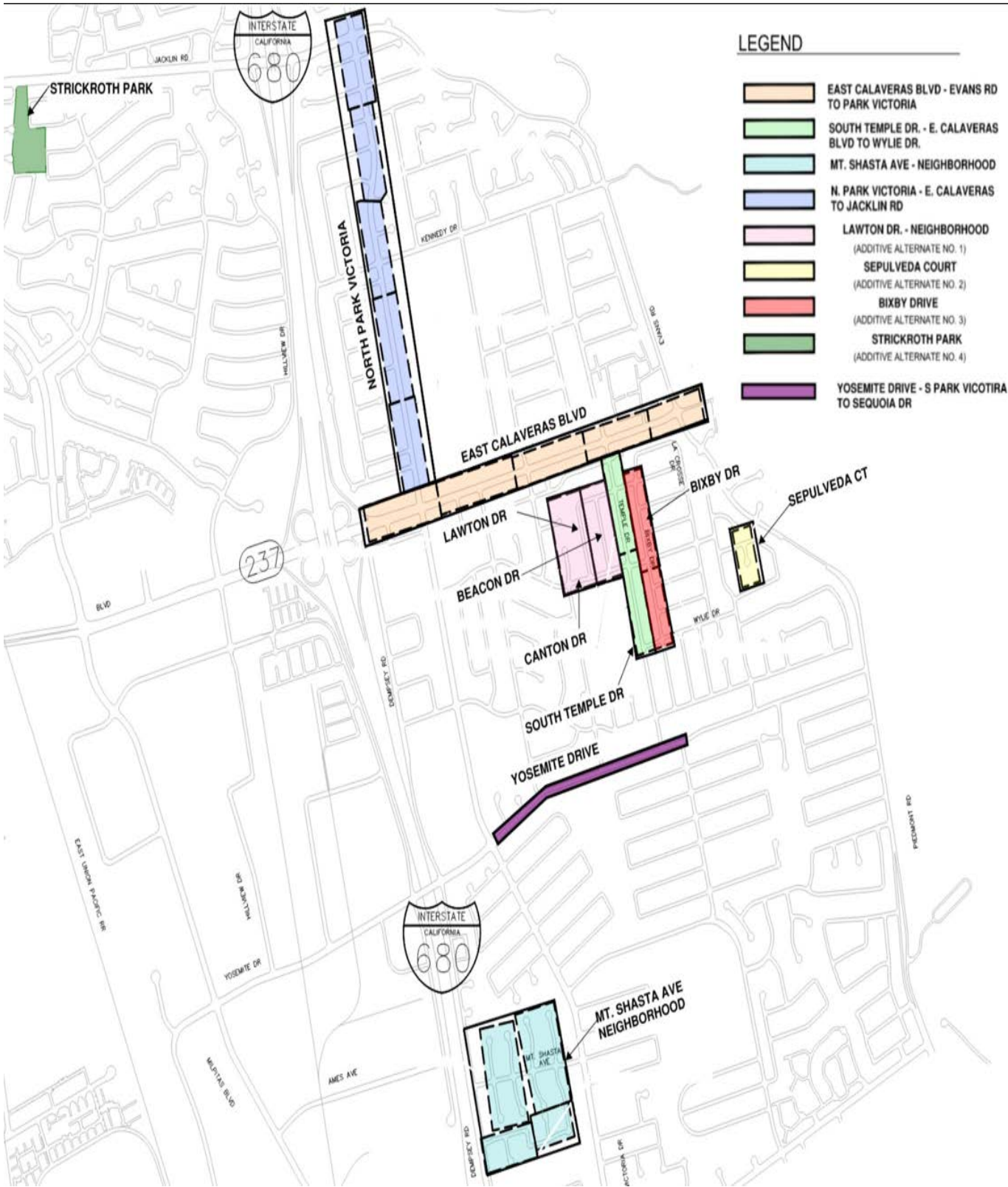
- Lawton Dr Neighborhood (Peach): bounded by Lawton Dr and S Temple Dr

- Supelveda Ct (Yellow)
- Other Streets Included

- S Temple Dr: from E Calaveras Blvd to Mt Shasta Ave neighborhood

- Yosemite Dr (Purple): from S Park Victoria Dr to Sequoia Dr





- Park Area: Strickroth Park (Green)



TIMELINE



KEY FEATURES/IMPACTS

	Traffic	Short-term lane closures or lane shifts.
	Pedestrian Access	Curb ramps and crosswalk improvements to ADA standards.
	Bicycle Facilities	New striping or bike lanes / sharrows through the corridors.
	Neighborhood communication	Outreach via City mailers and website updates.